City of Eastport, Maine

Tax Maps B2 through K7

As of April 2013

BROAD COVE
DEER COVE
SUGARLOAF ROAD
ESTES ROAD
QUEEKMAN ROAD
JOHNSON COVE
CARRINGTON COVE
MAYLAND COVE

PROPERTY DIVISION MAP
FOR
B2

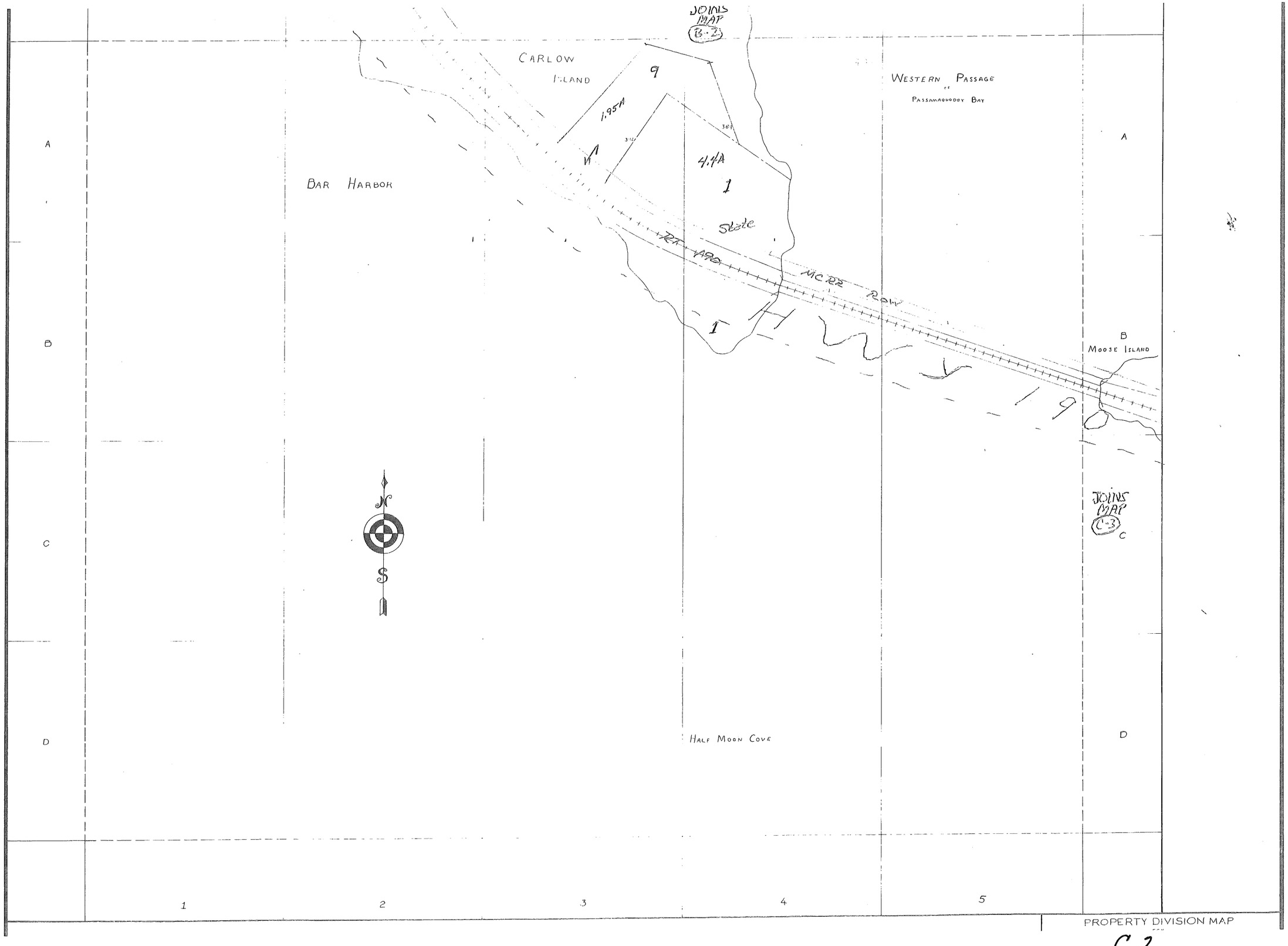

PROPERTY DIVISION MAP

C2

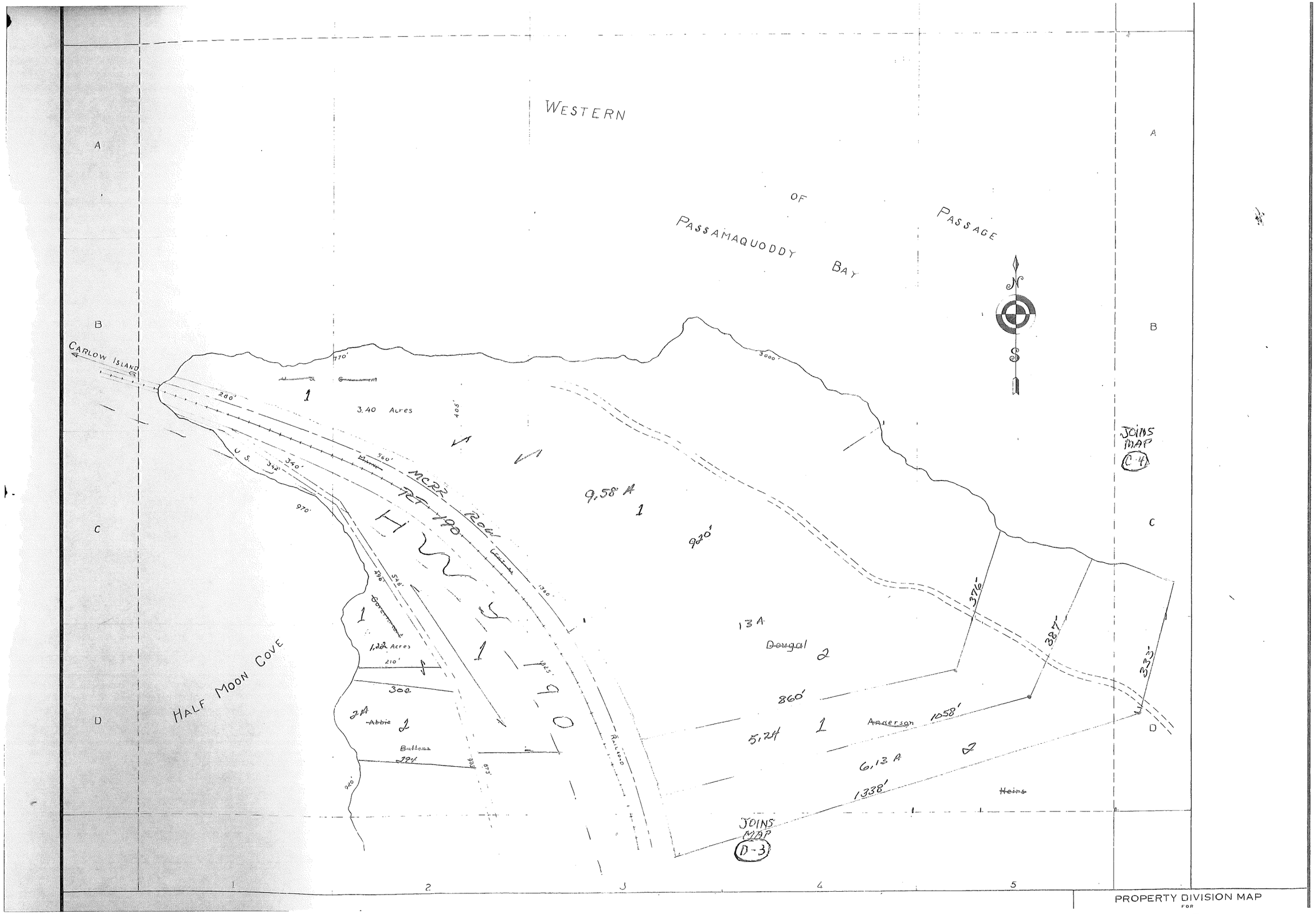

PROPERTY DIVISION MAP
FOR
C3

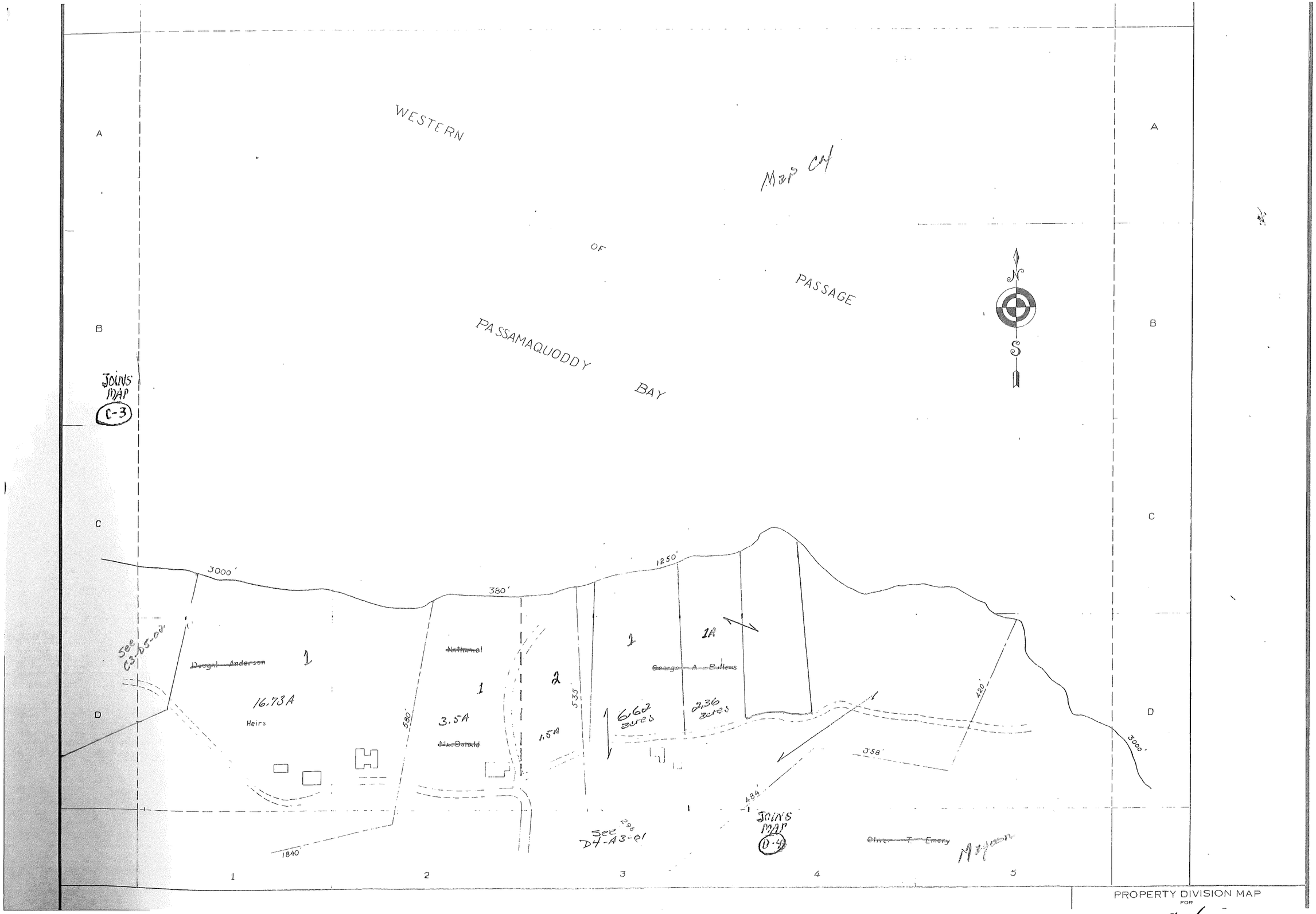

PROPERTY DIVISION MAP
FOR
C4

PROPERTY DIVISION MAP
FOR

D1

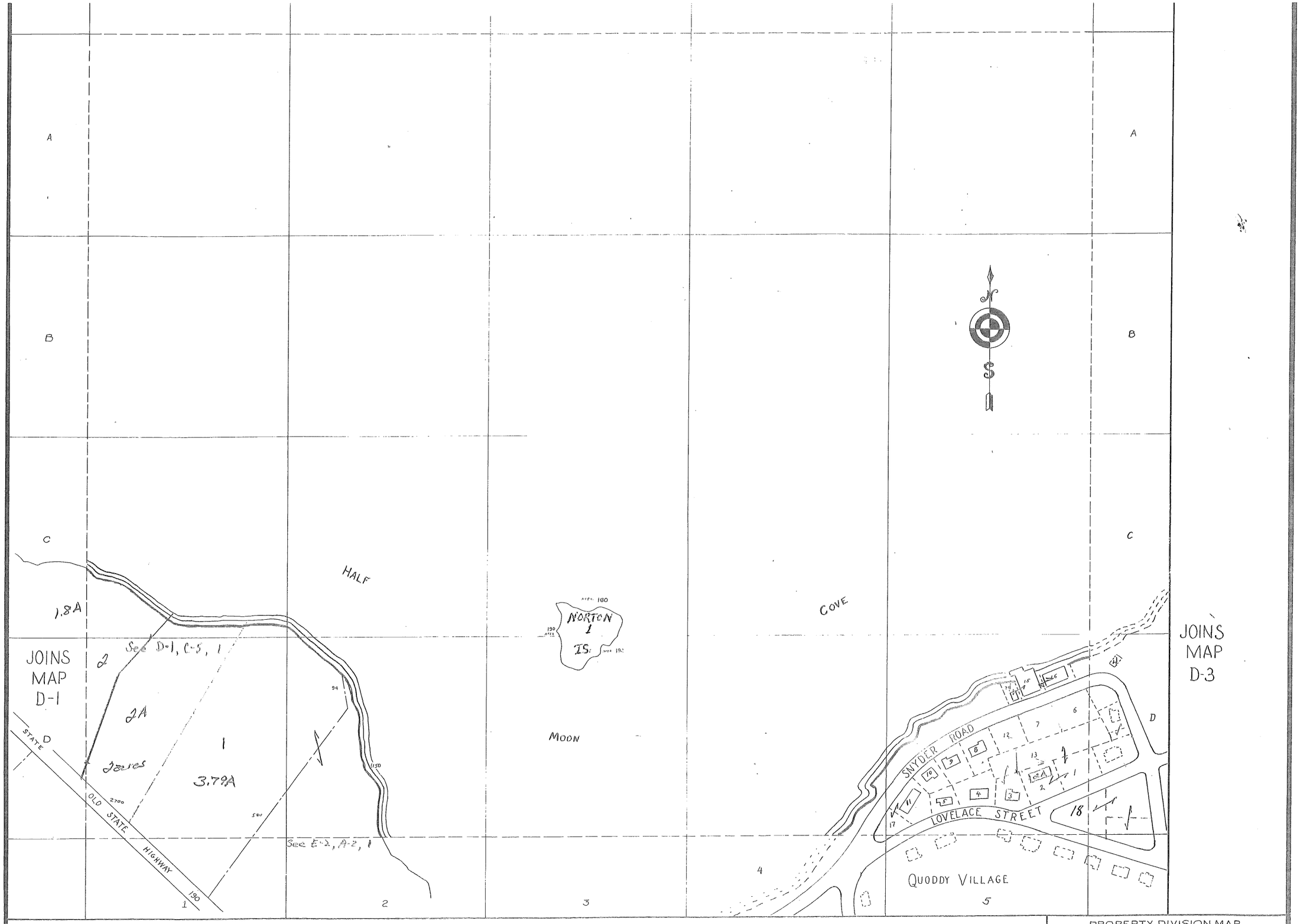

PROPERTY DIVISION MAP FOR

D2

PROPERTY DIVISION MAP FOR

D3

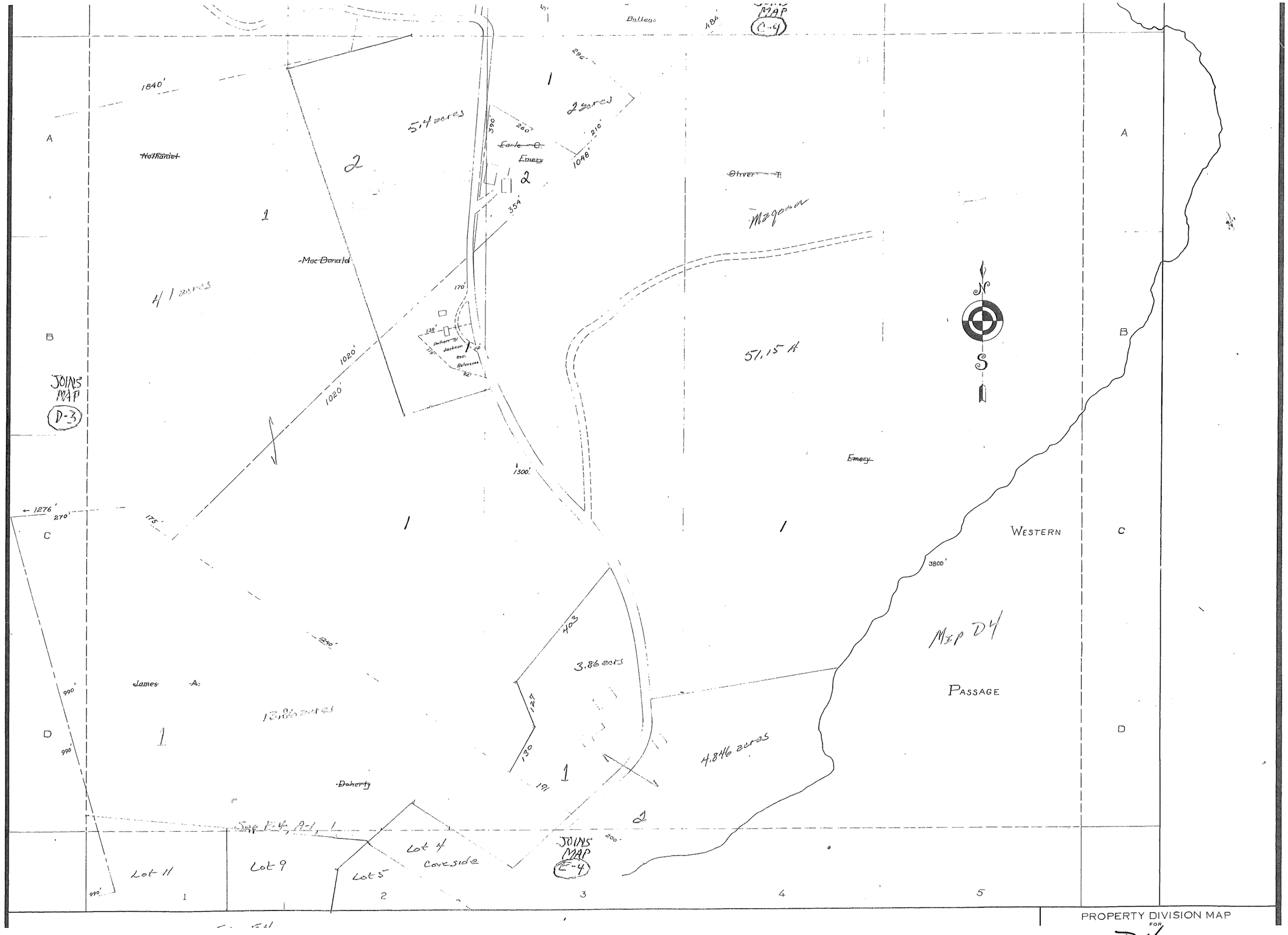

PROPERTY DIVISION MAP FOR D4

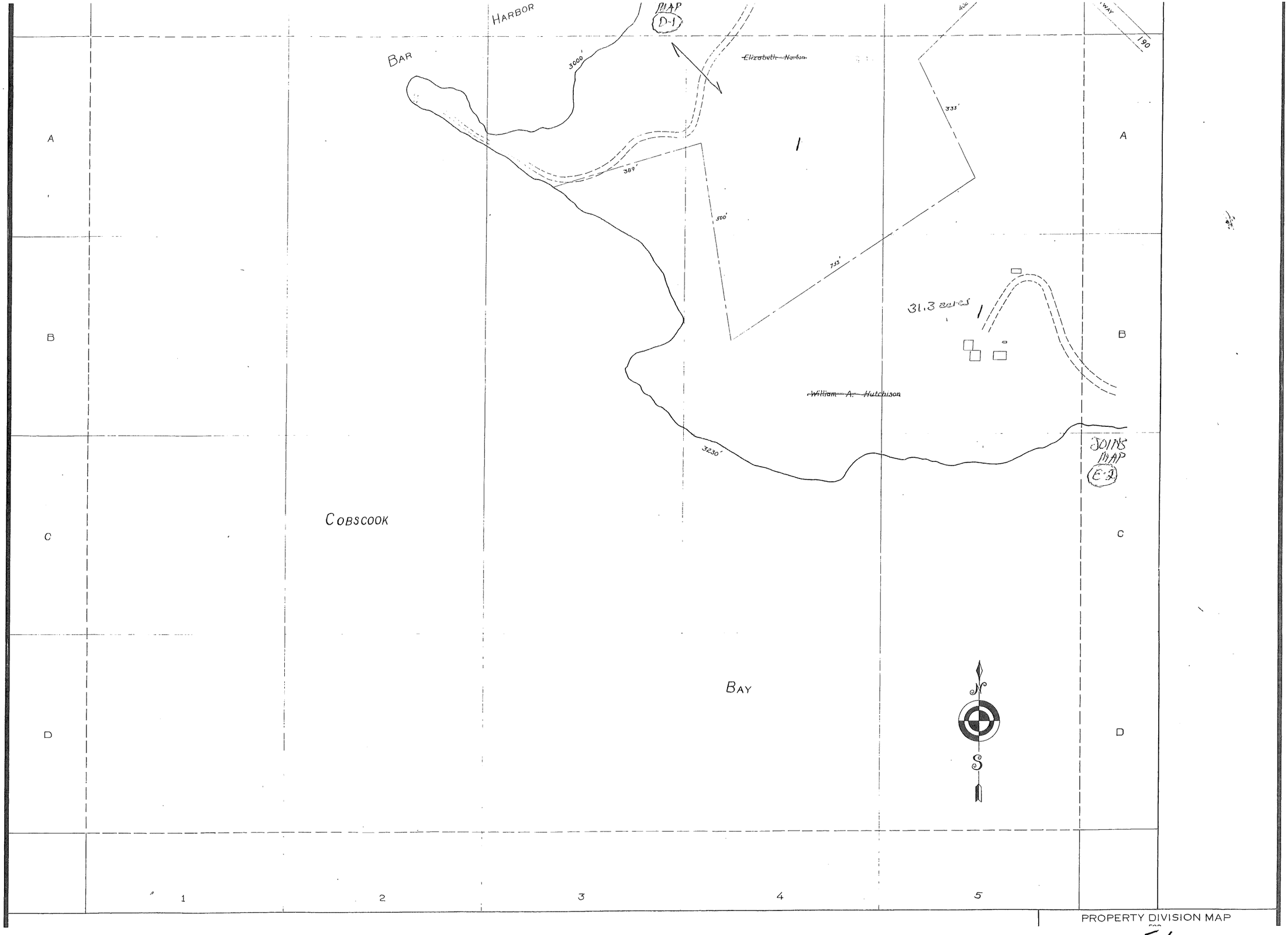

PROPERTY DIVISION MAP

E1

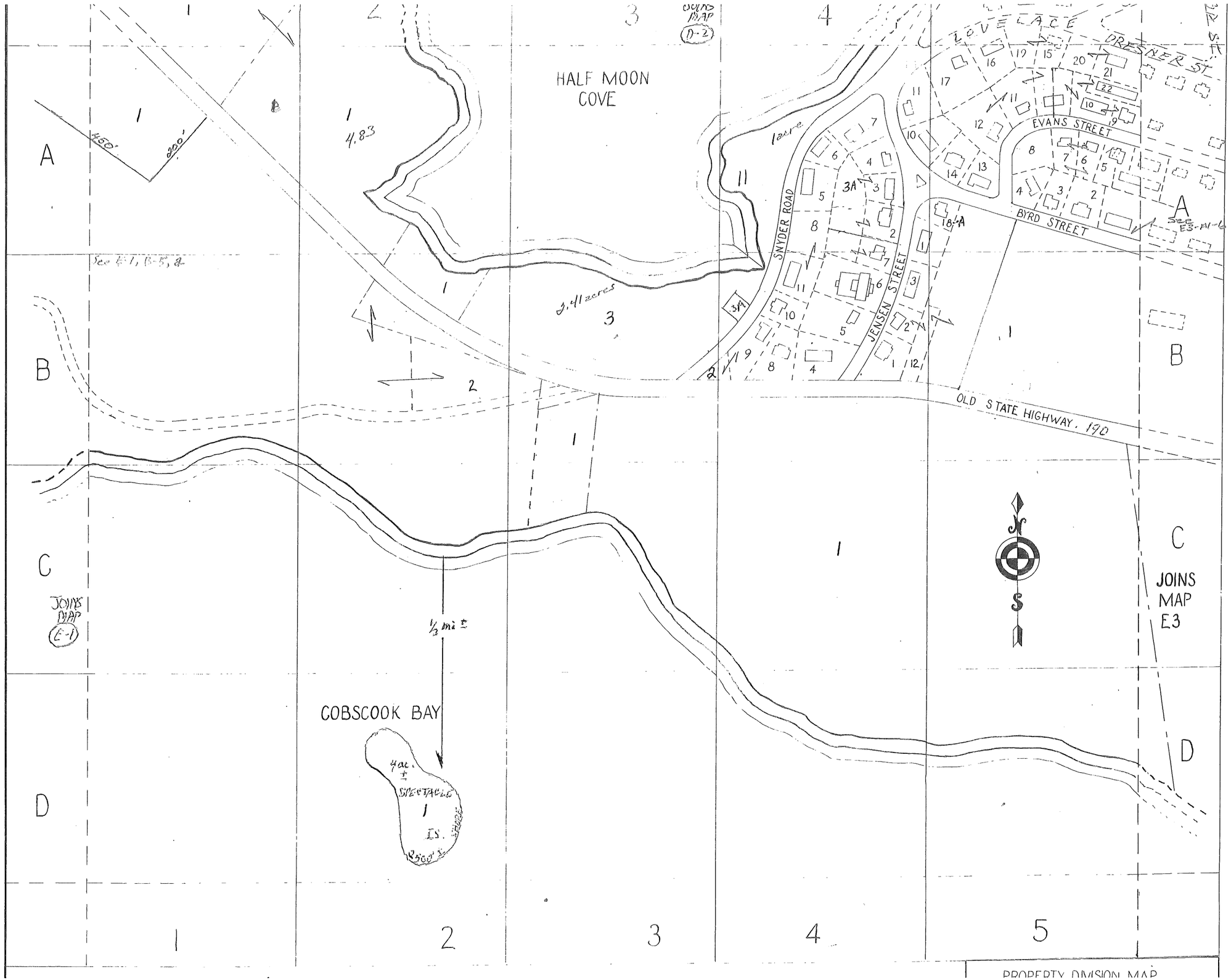

PROPERTY DIVISION MAP

E2

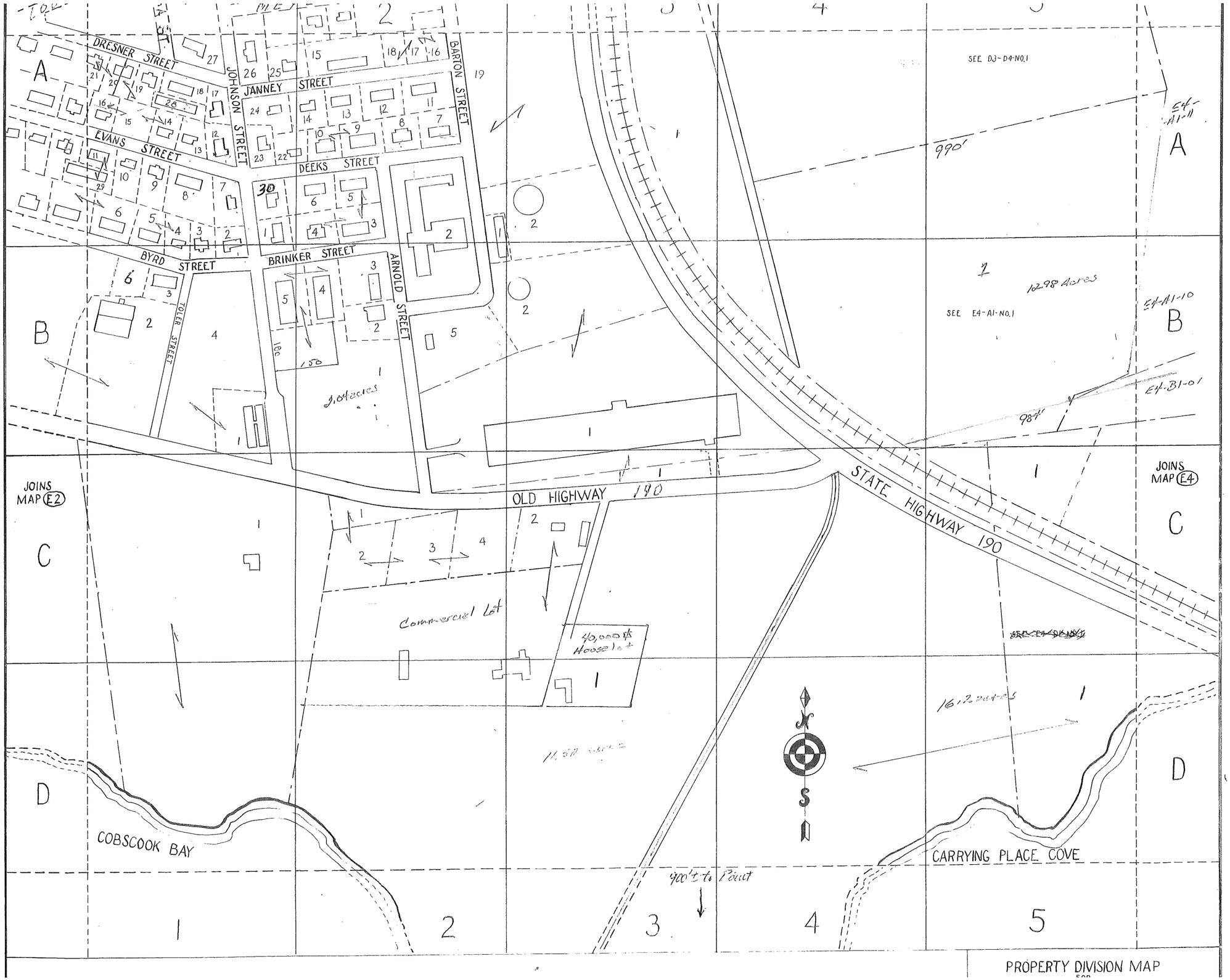

PROPERTY DIVISION MAP

E3

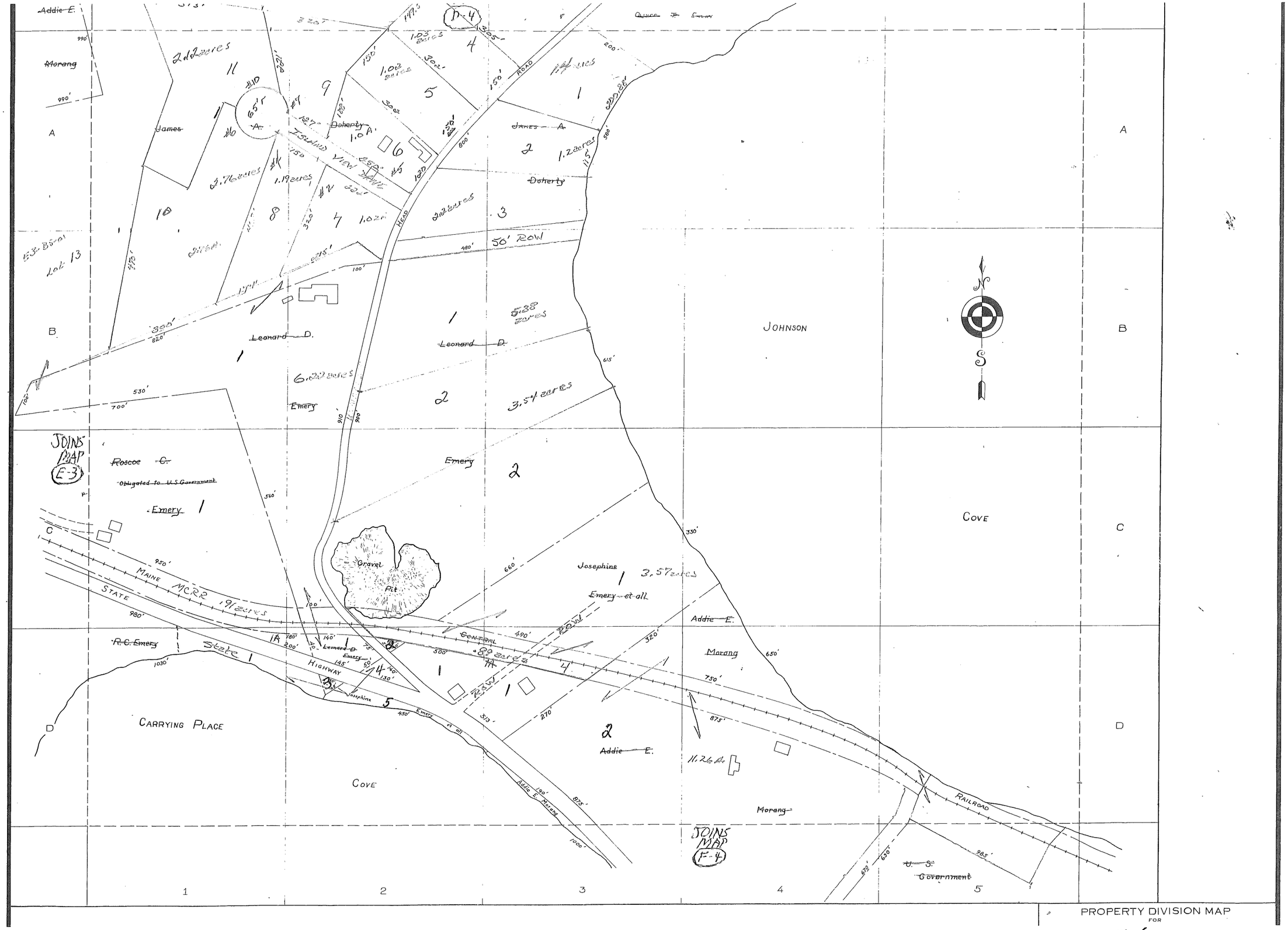

PROPERTY DIVISION MAP
FOR
E4

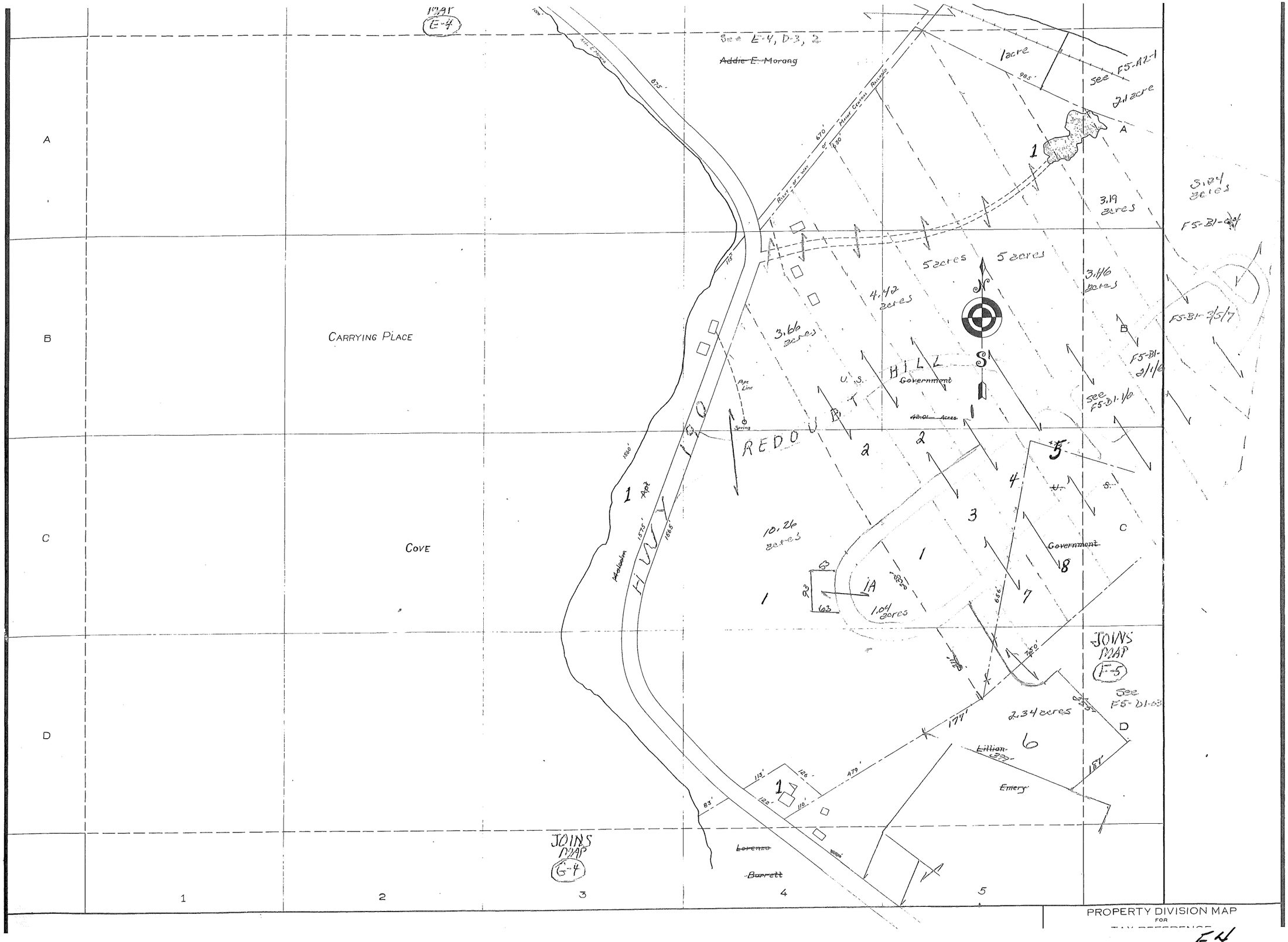

PROPERTY DIVISION MAP
FOR
TAX REFERENCE

F4

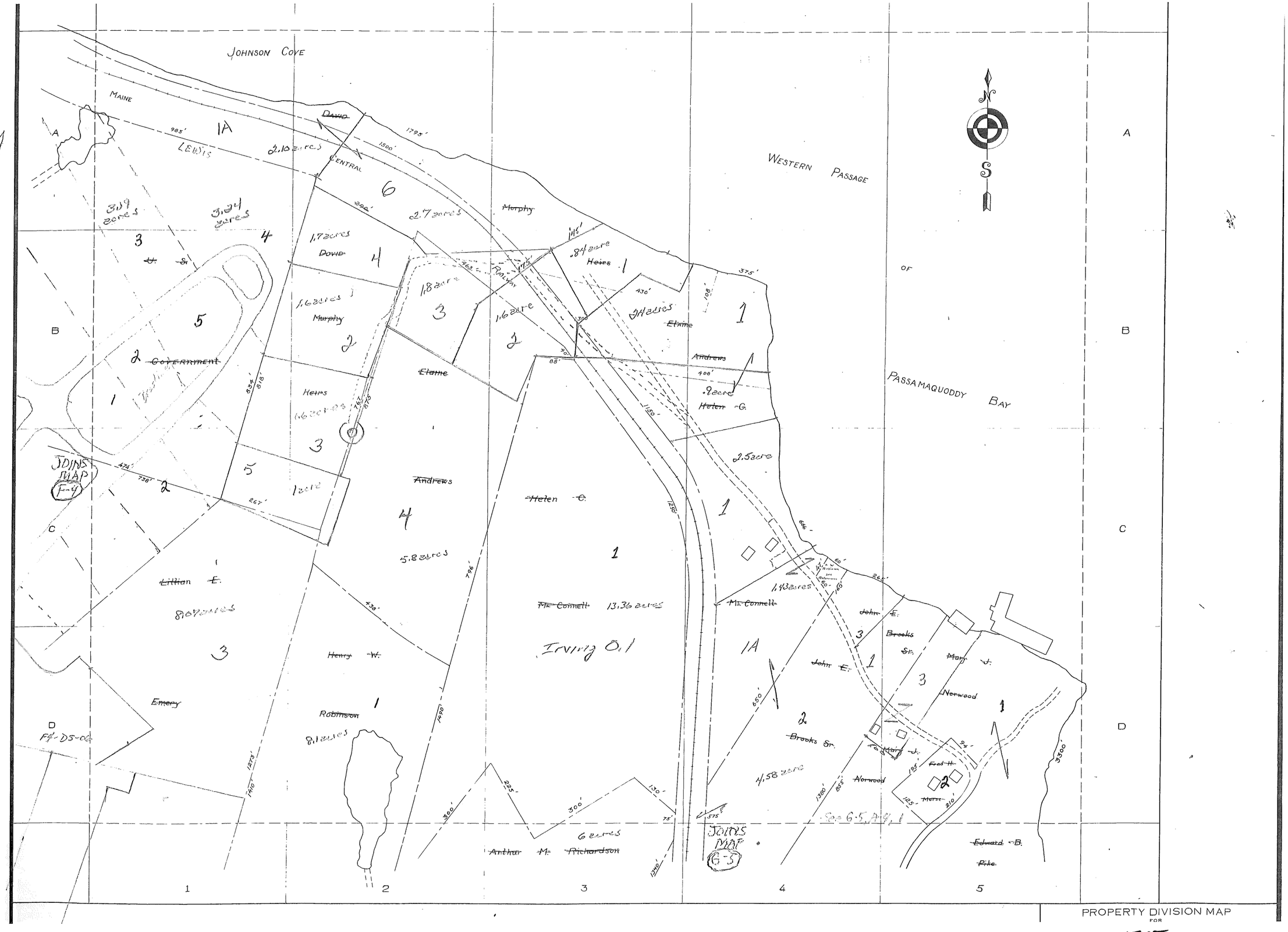

PROPERTY DIVISION MAP
FOR
F5

PROPERTY DIVISION MAP
FOR
TAX REFERENCE

G 3

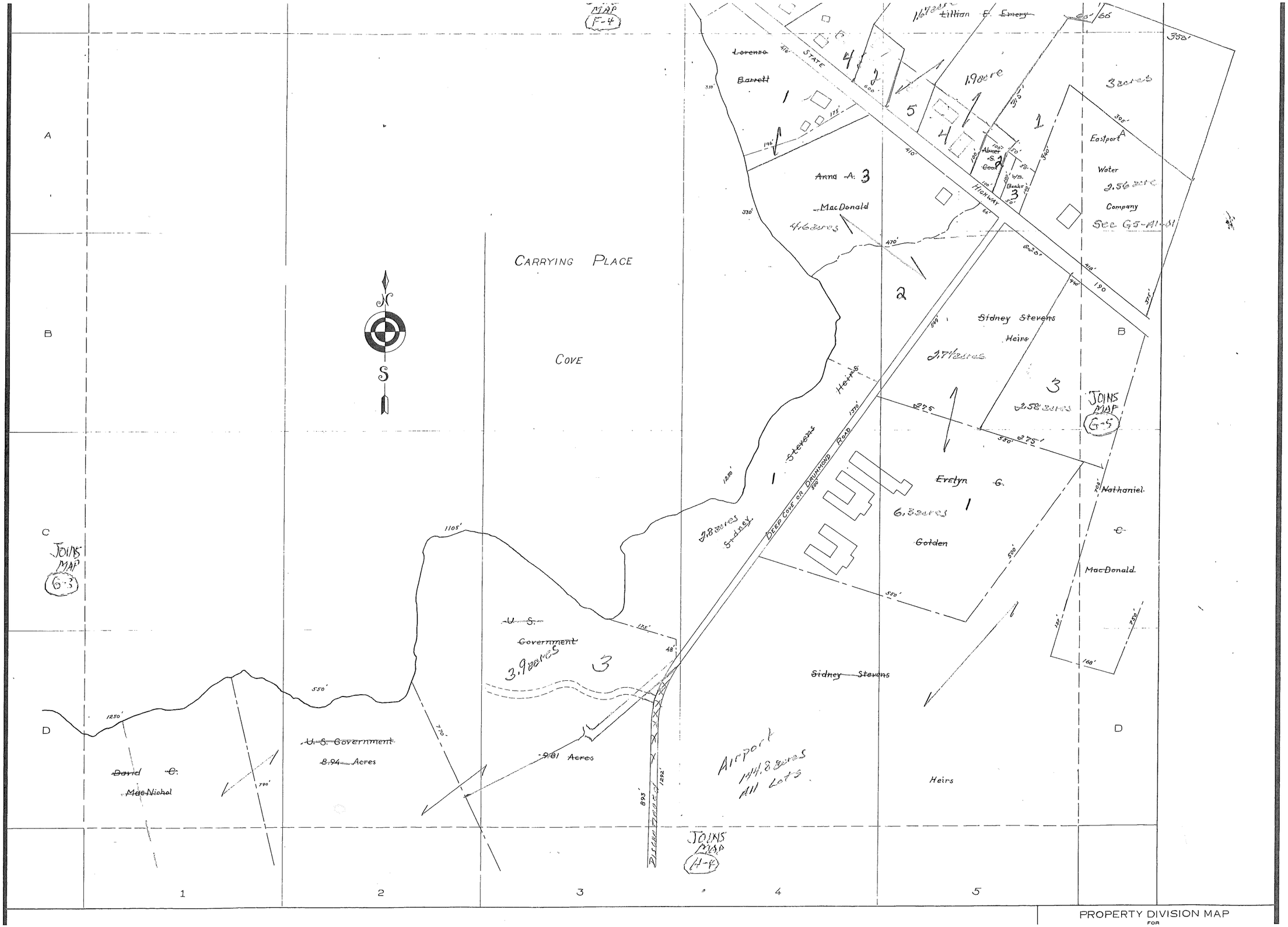

PROPERTY DIVISION MAP FOR

G4

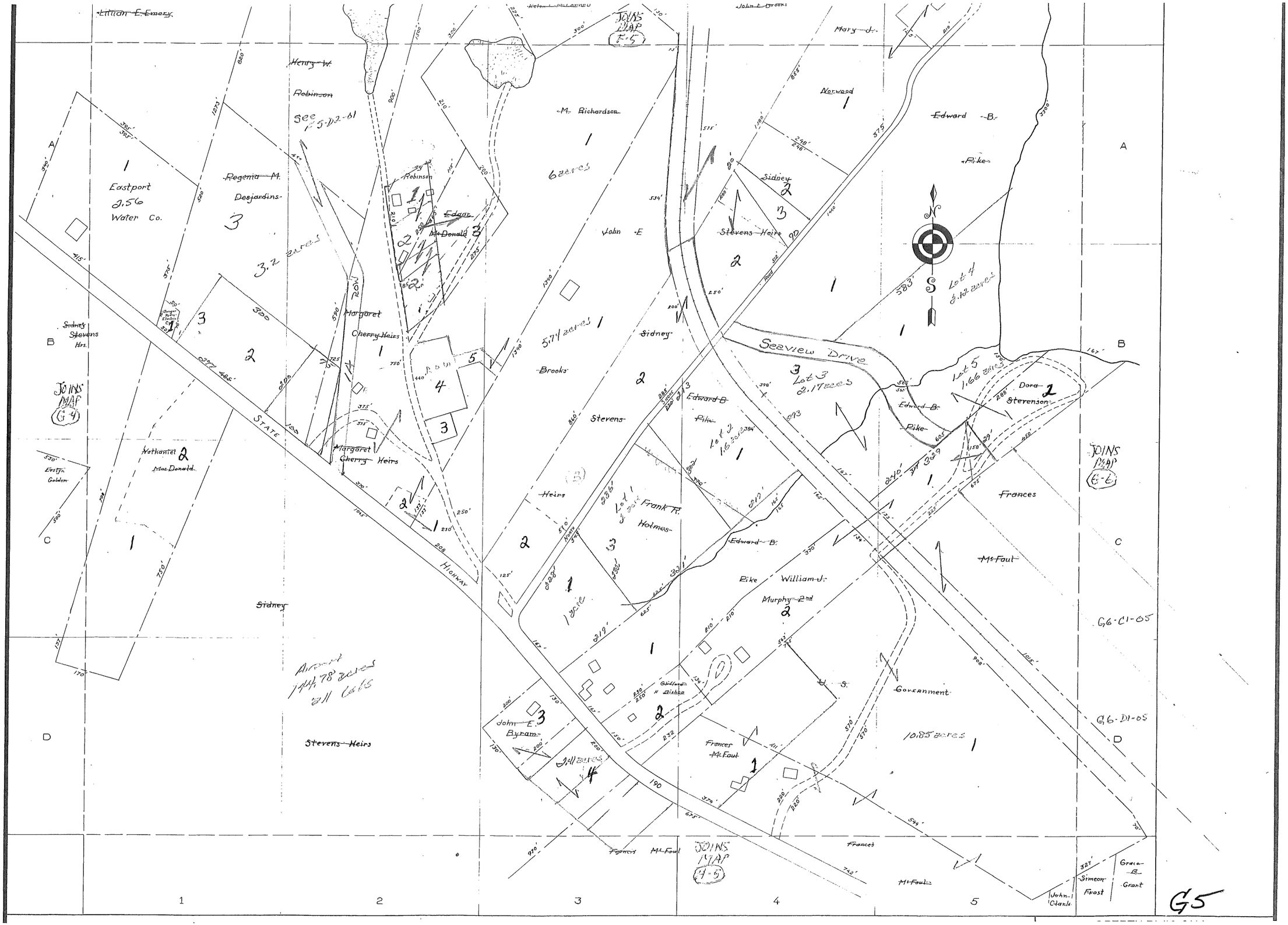

Lillian E. Emery
Henry W. Robinson
See F5-D2-61
Eastport Water Co.
Regenia M. Desjardins
Robinson
Edgar McDonald
M. Richardson
6 acres
John E
Norwood
Mary J.
Edward B. Pike
Sidney
Stevens Heirs
Lot 4 2.12 acres
Margaret Cherry Heirs
Sidney Stevens Hrs.
Brooks
Sidney
Seaview Drive
Lot 3 2.17 acres
Lot 5 1.66 acres
Dora Stevenson
Edward B. Pike
Lot 2 1.6 acres
Stevens
Heirs
Frank R. Holmes
Edward B.
Pike
William J. Murphy 2nd
Frances
McFaul
Nathaniel MacDonald
Evelyn Golden
Sidney
Stevens Heirs
Airport 144.78 acres 211 lots
John E. Byram
2.41 acres
Gifford H. Bishop
Frances McFaul
U. S. Government
10.85 acres
Frances McFaul
Frances
McFaul
Simeon Frost
Grace B. Grant
John Clark
STATE HIGHWAY
JOINS MAP F-5
JOINS MAP G-4
JOINS MAP G-6
JOINS MAP H-5
G6-C1-05
G6-D1-05
G5

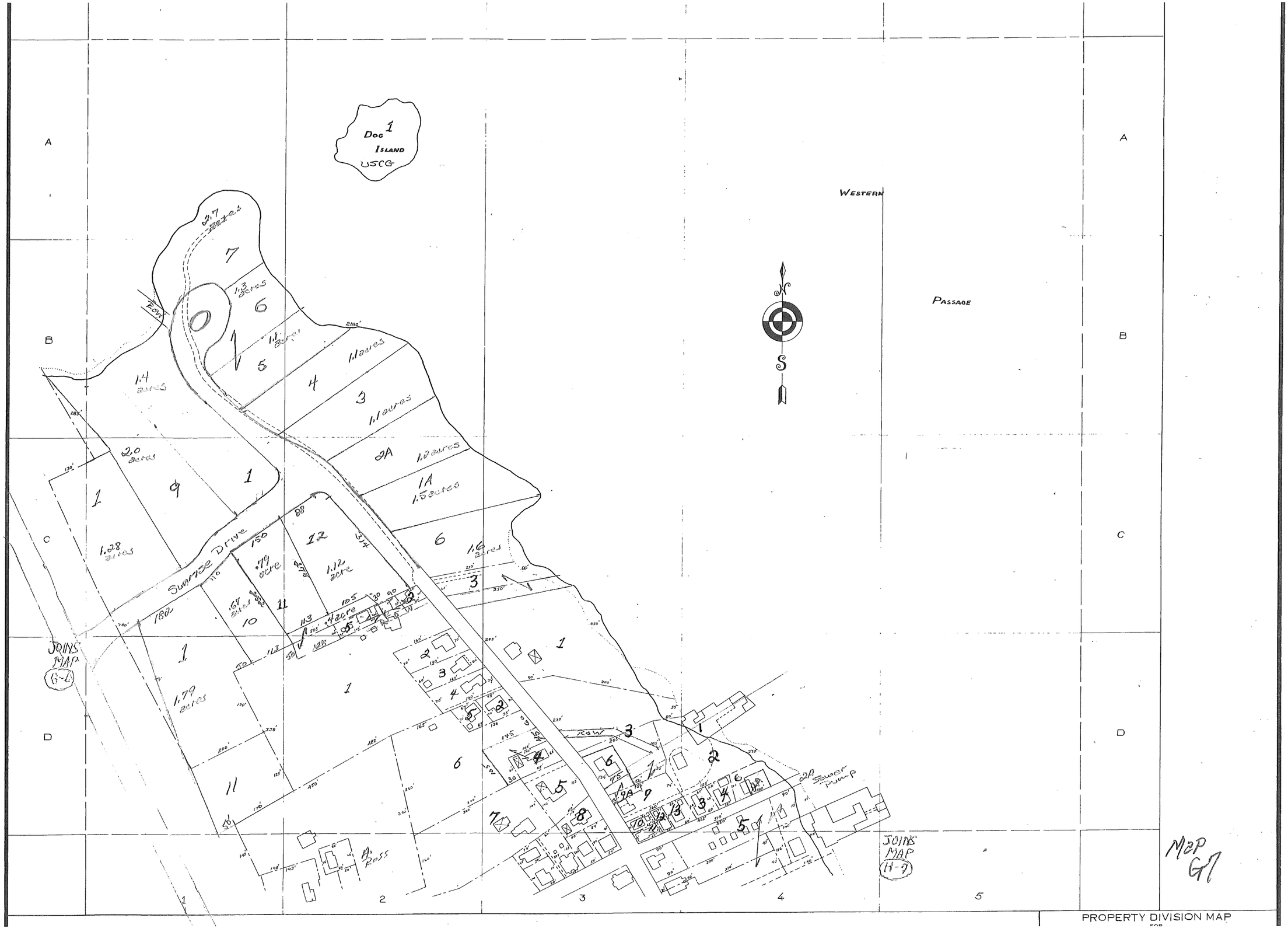

PROPERTY DIVISION MAP

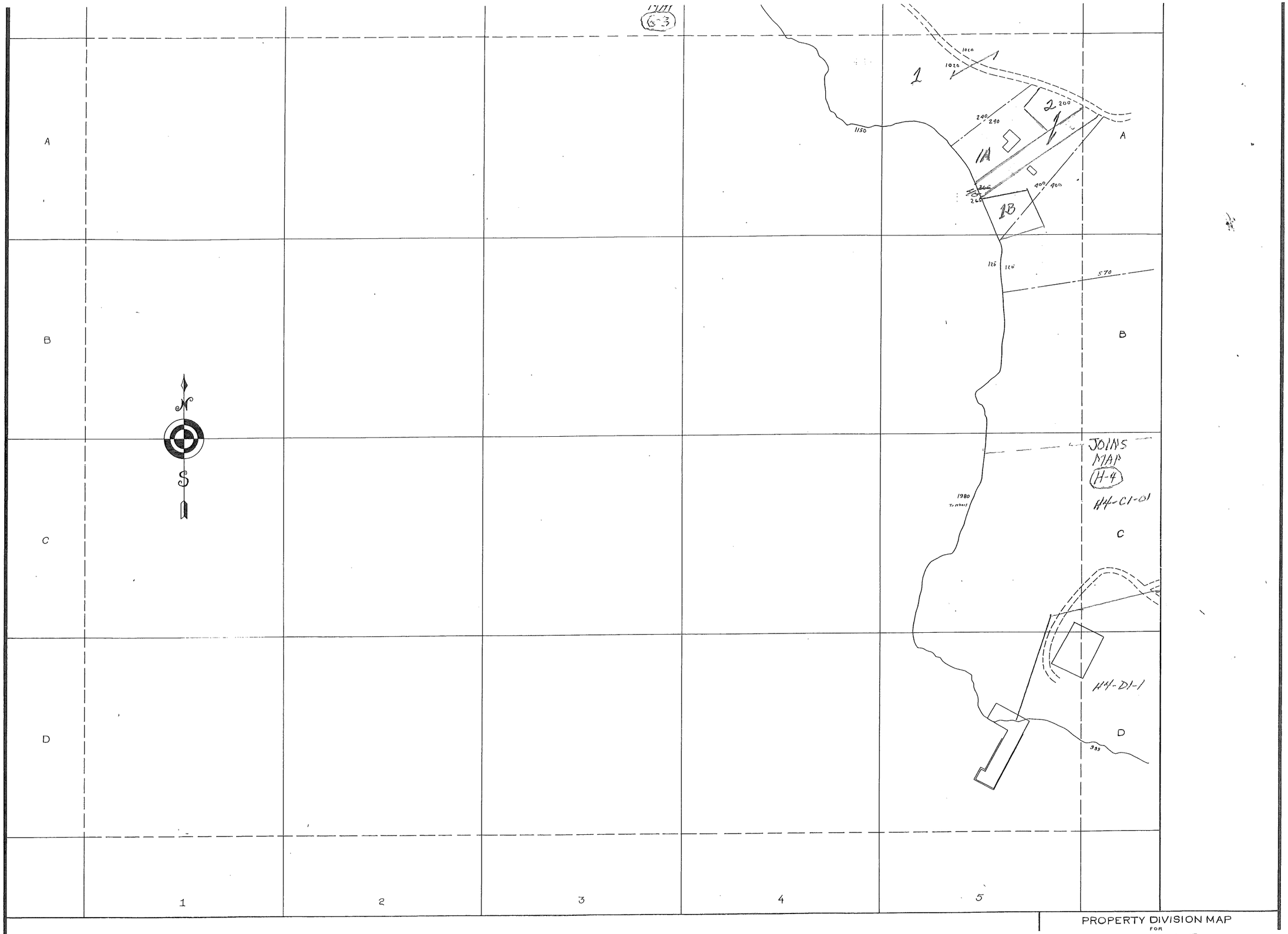

PROPERTY DIVISION MAP FOR

H3

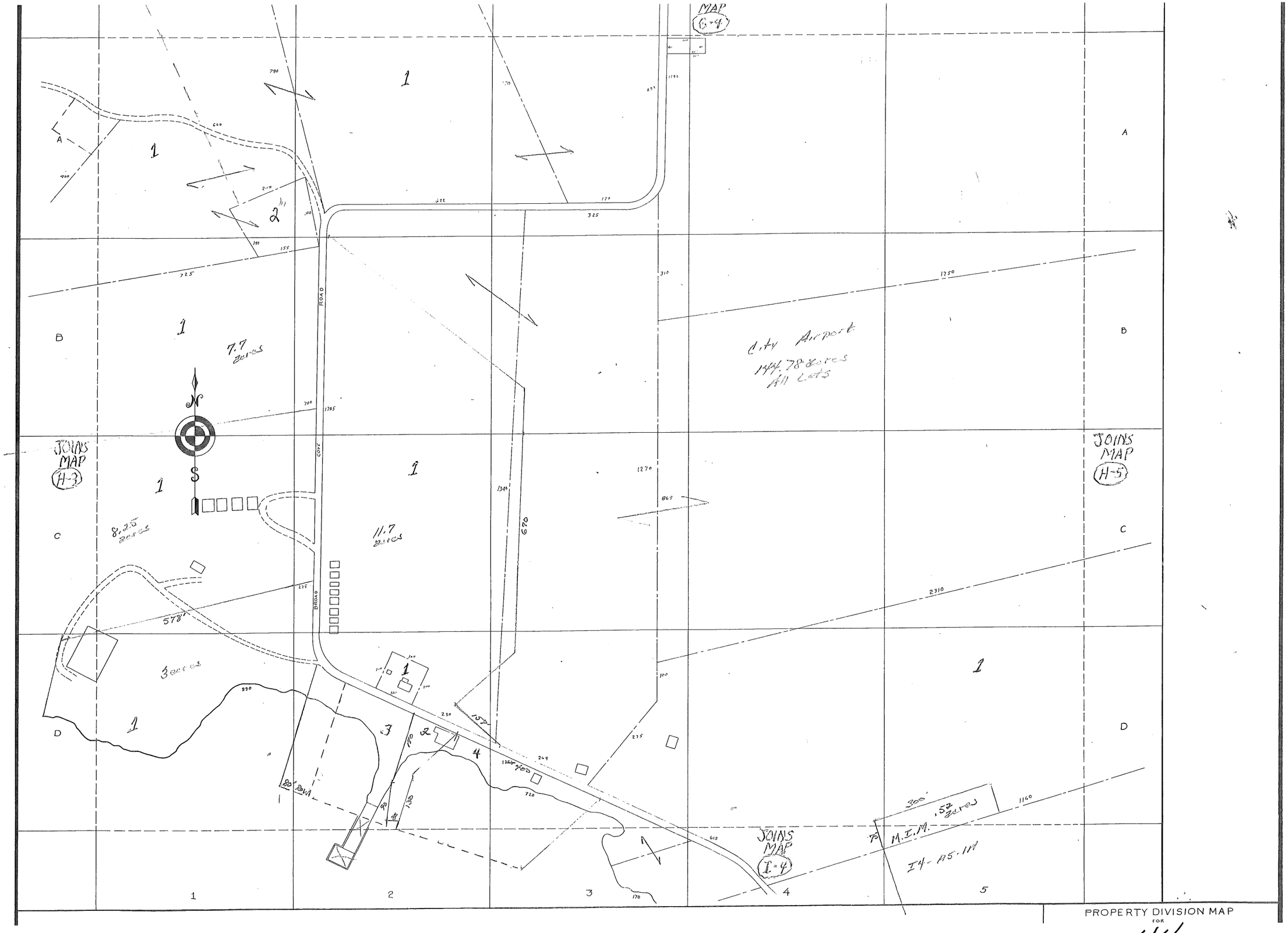

PROPERTY DIVISION MAP FOR H4

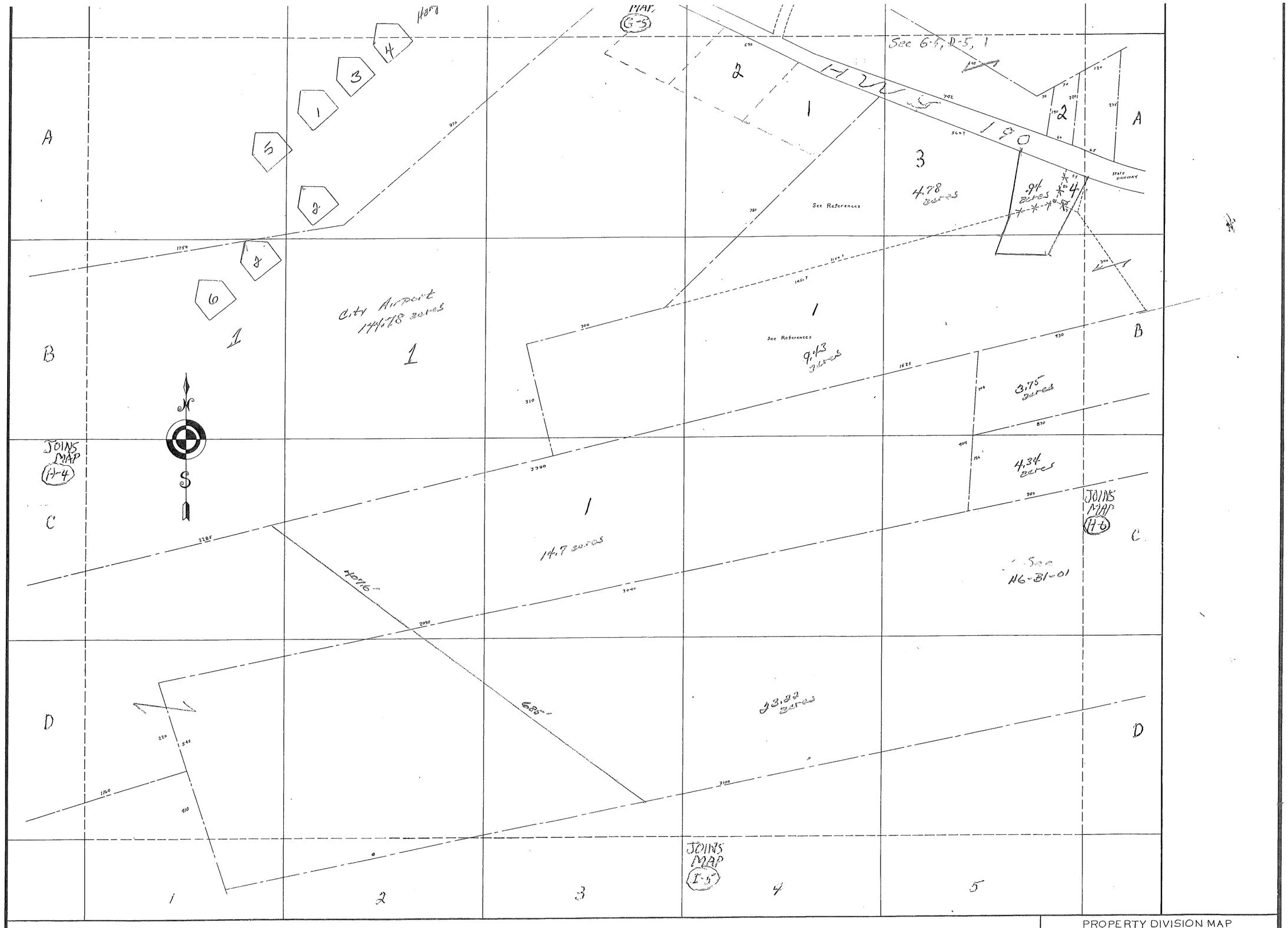

PROPERTY DIVISION MAP
FOR
H5

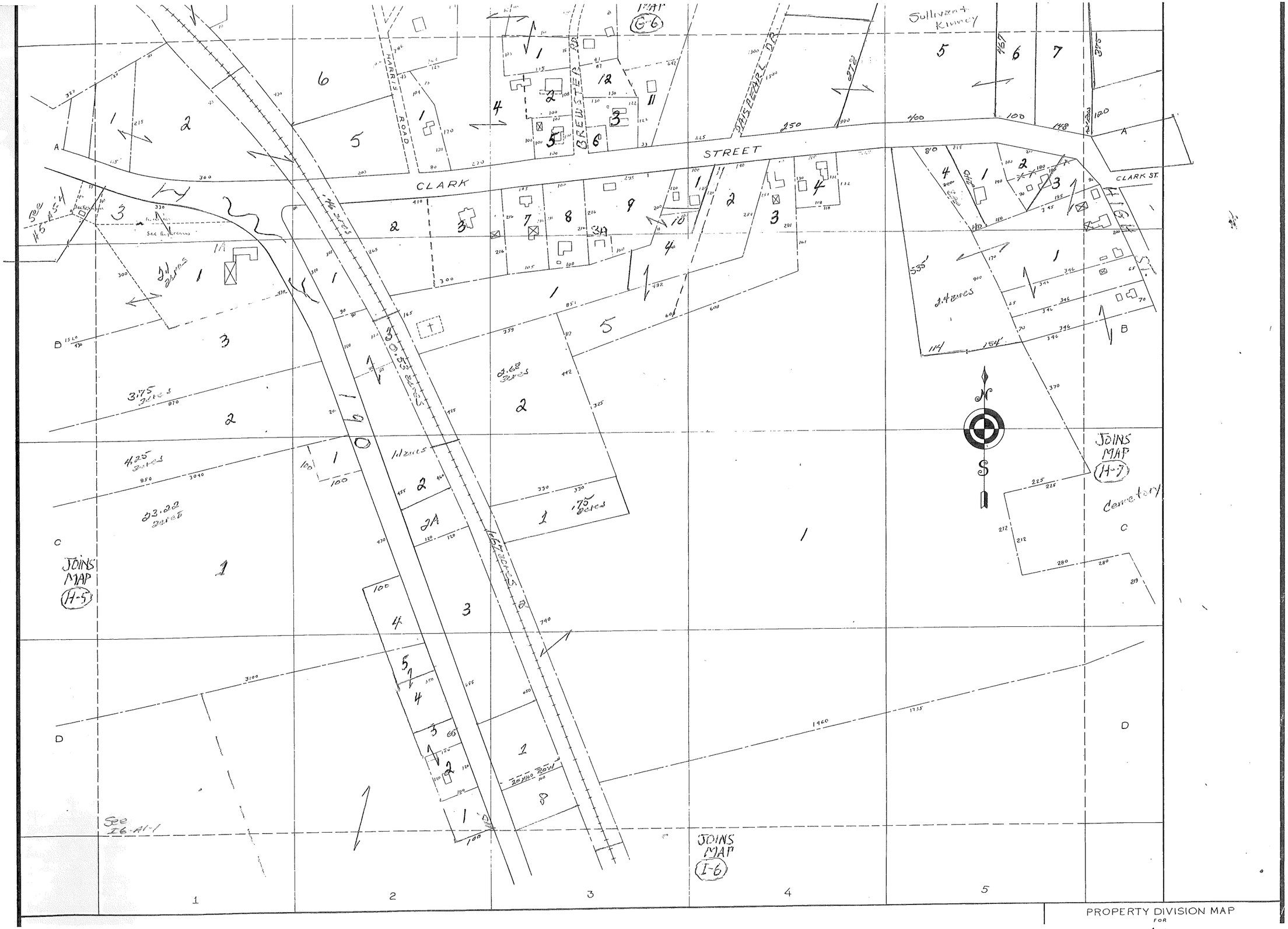

PROPERTY DIVISION MAP
FOR
H6

PROPERTY DIVISION MAP
FOR
TAX REFERENCE

H7

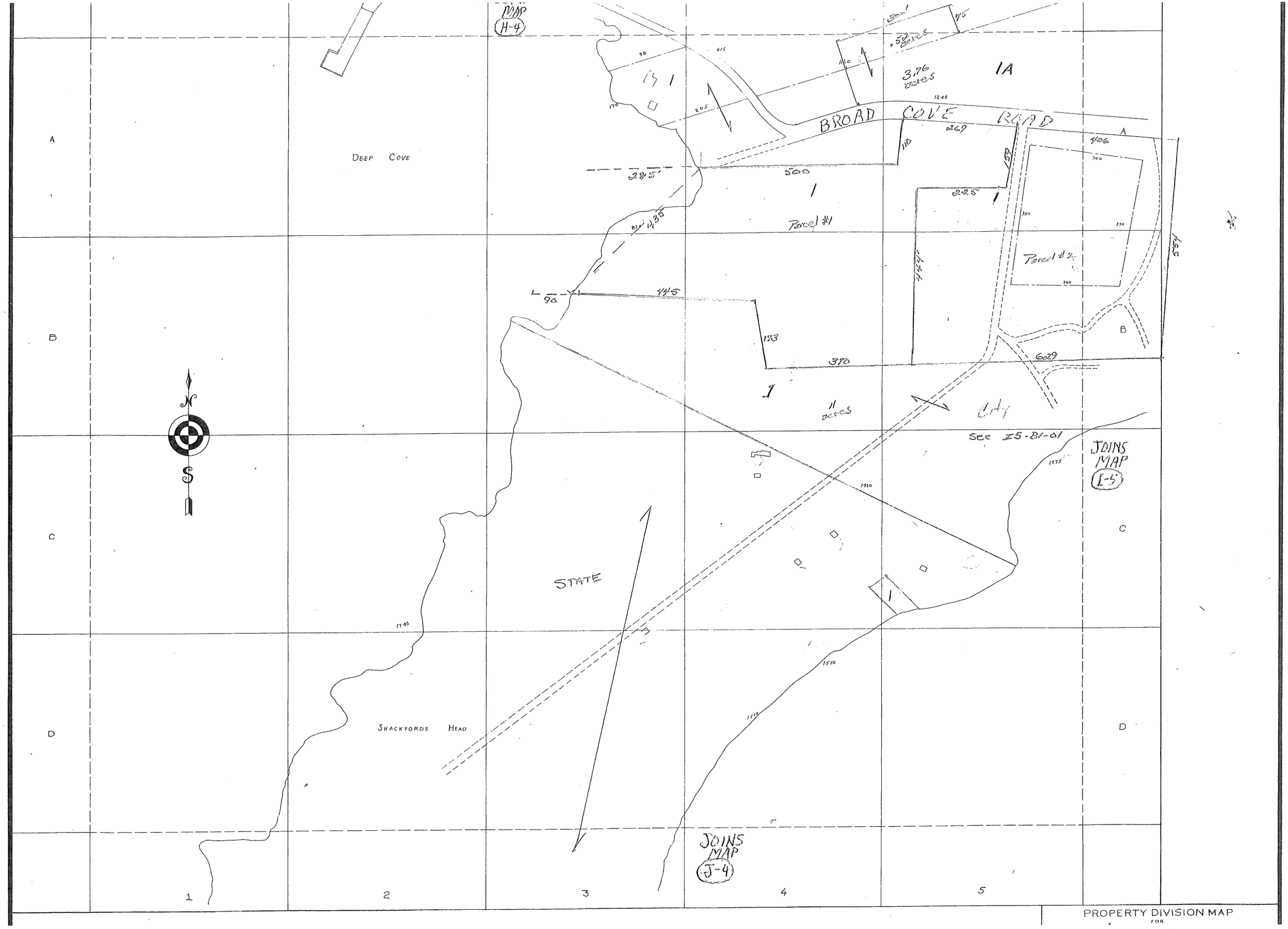

PROPERTY DIVISION MAP FOR

I4

PROPERTY DIVISION MAP FOR

I 5

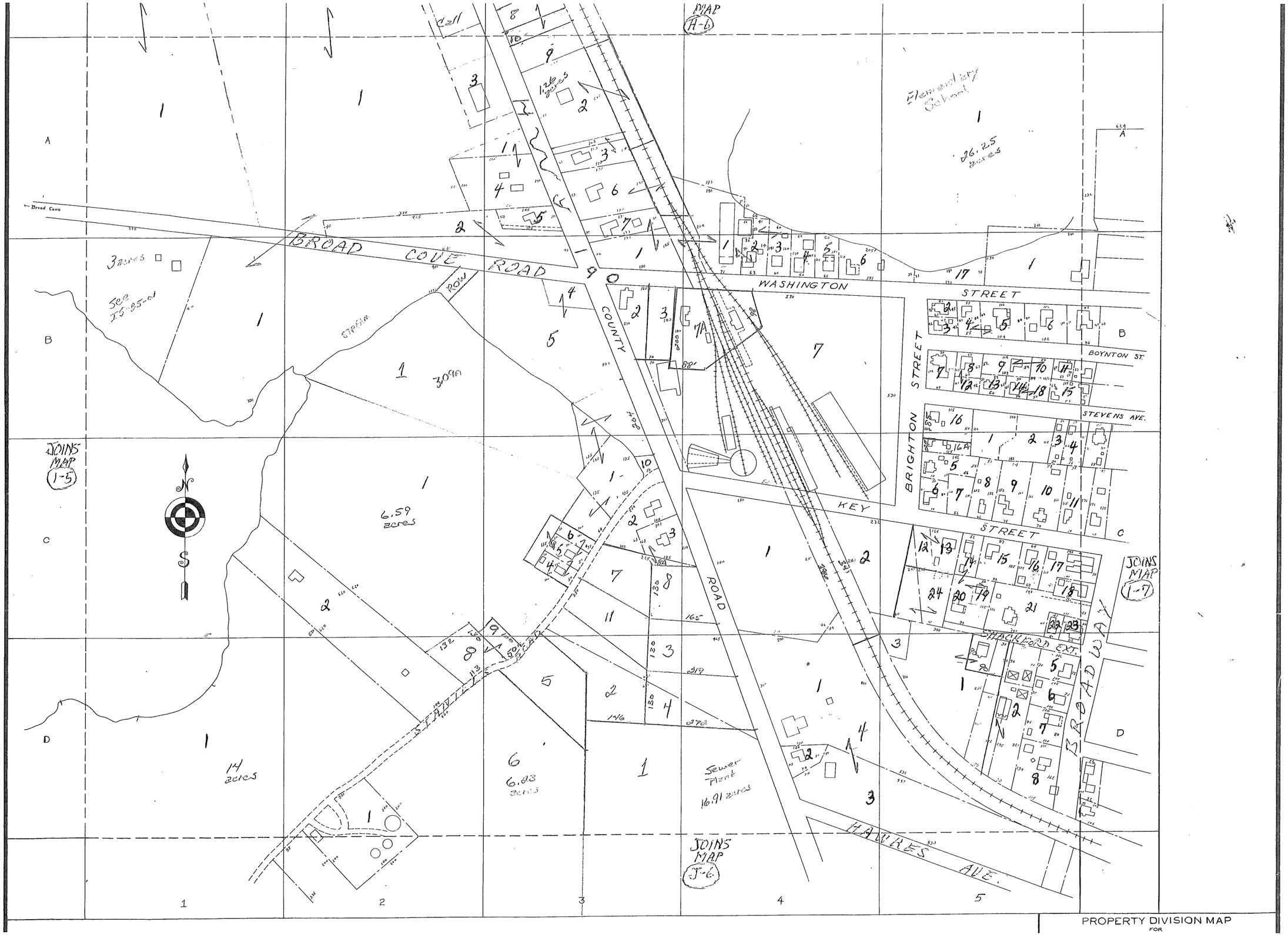

PROPERTY DIVISION MAP
FOR

I6

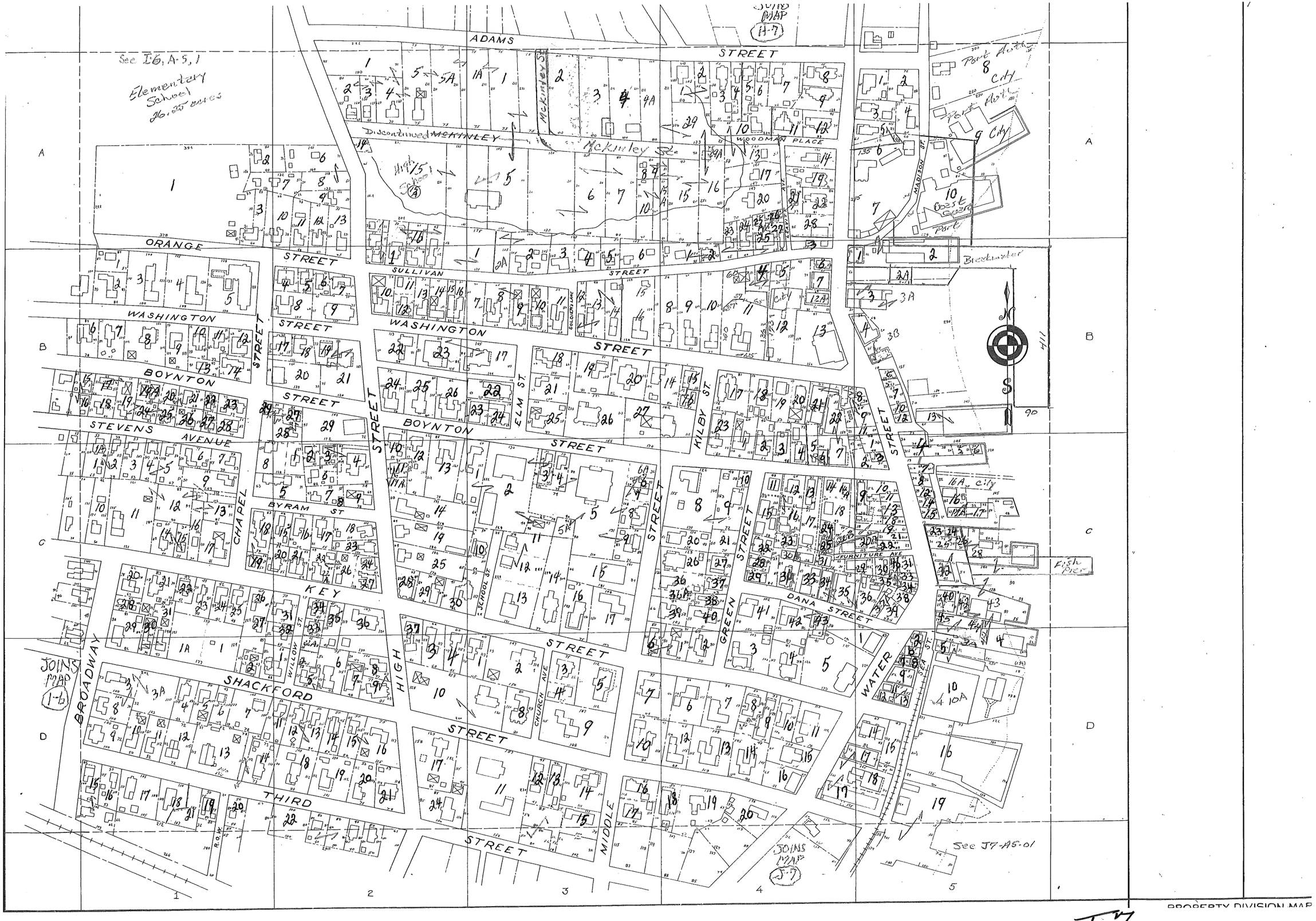

PROPERTY DIVISION MAP

I7

MAP
I-4

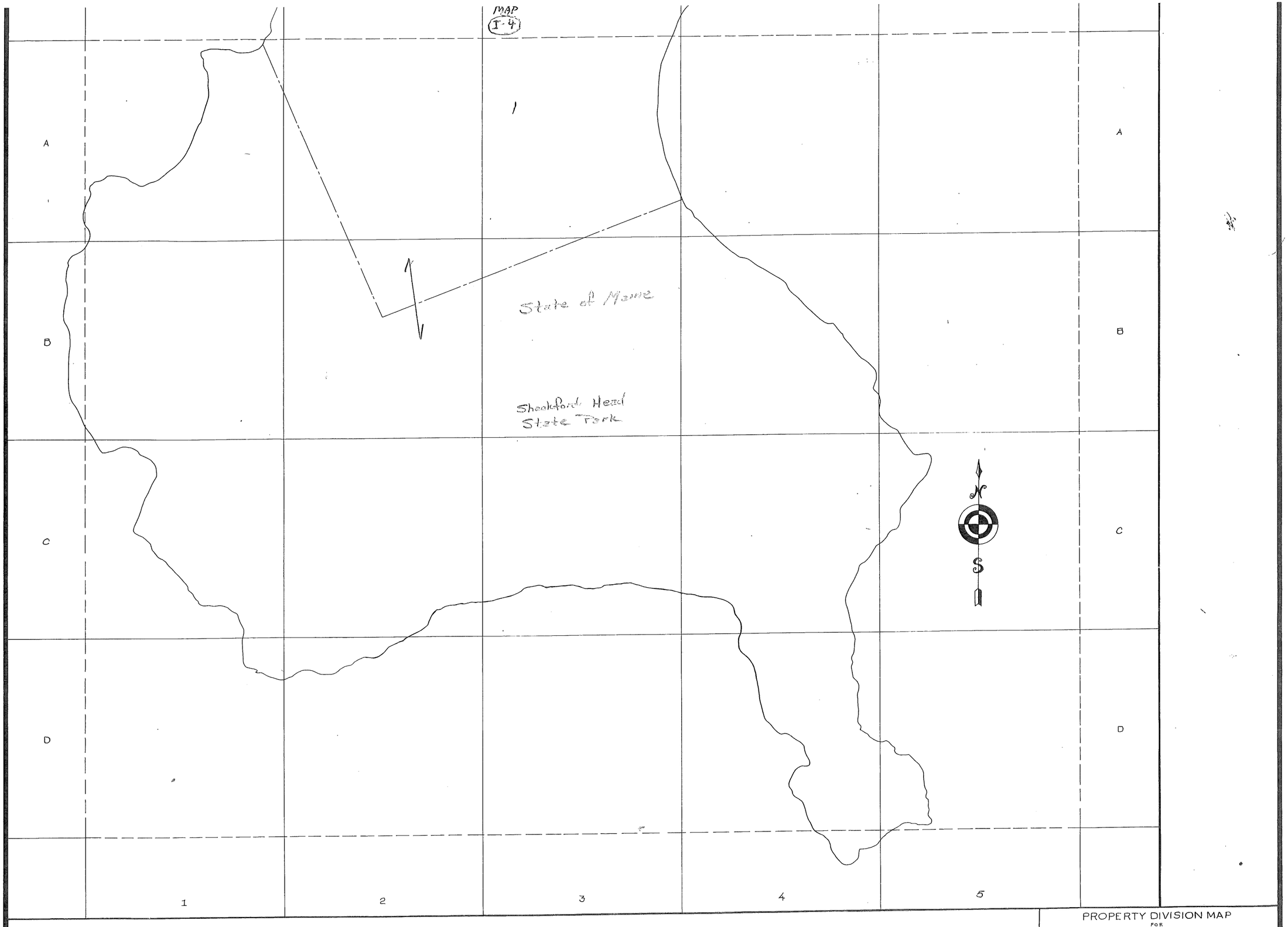

PROPERTY DIVISION MAP
FOR

J4

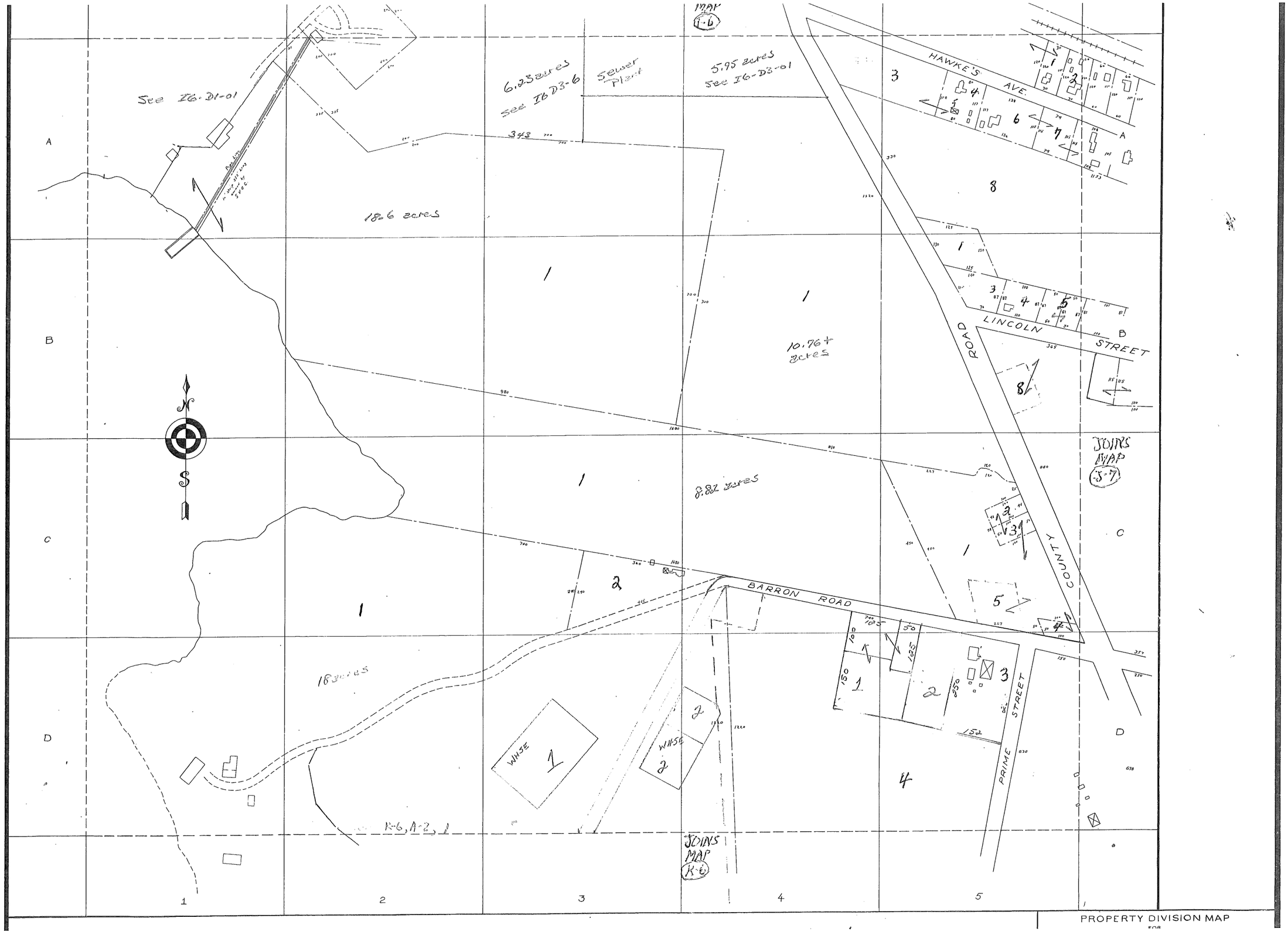

PROPERTY DIVISION MAP
FOR

J6

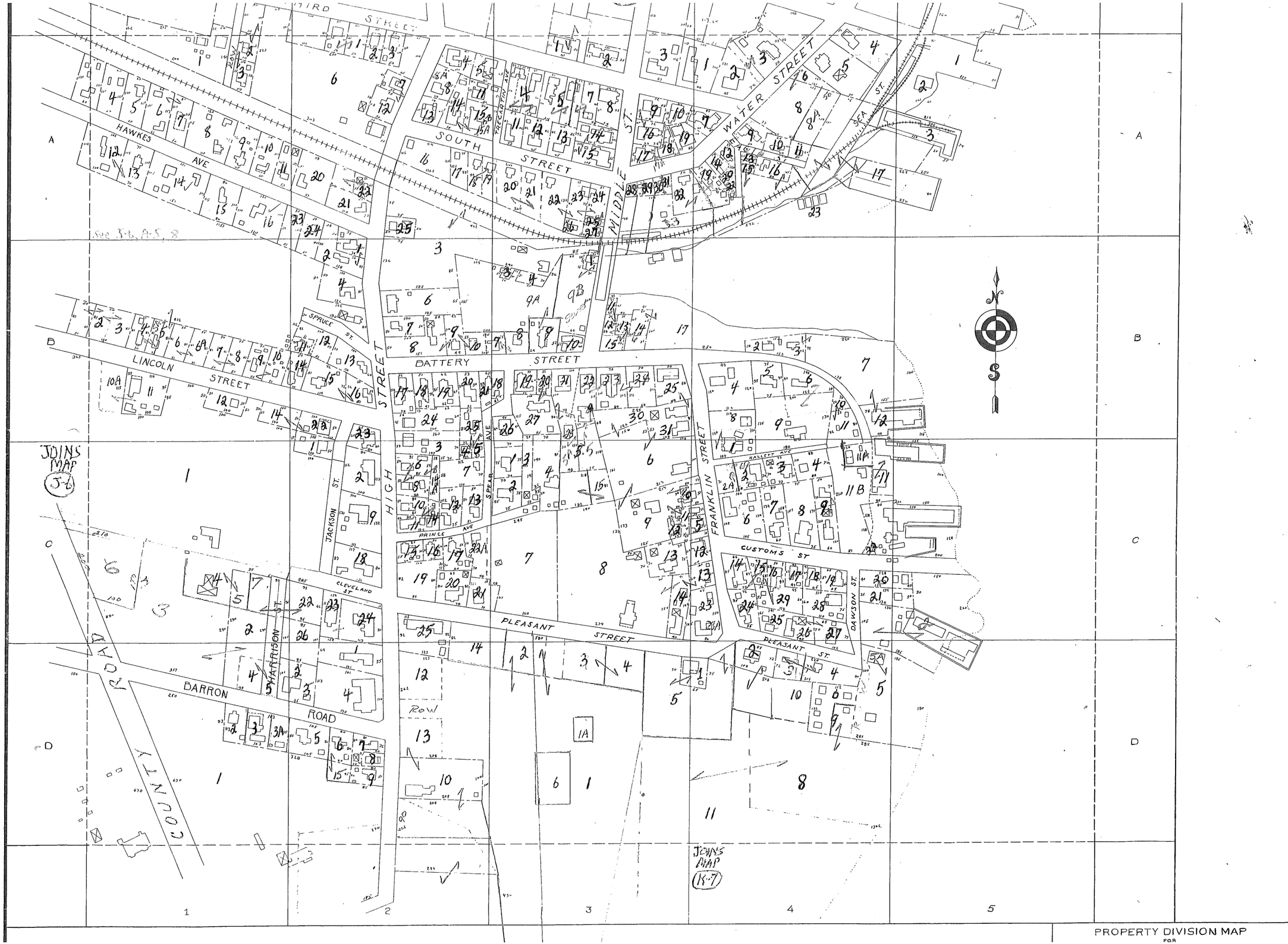

PROPERTY DIVISION MAP
FOR

J7

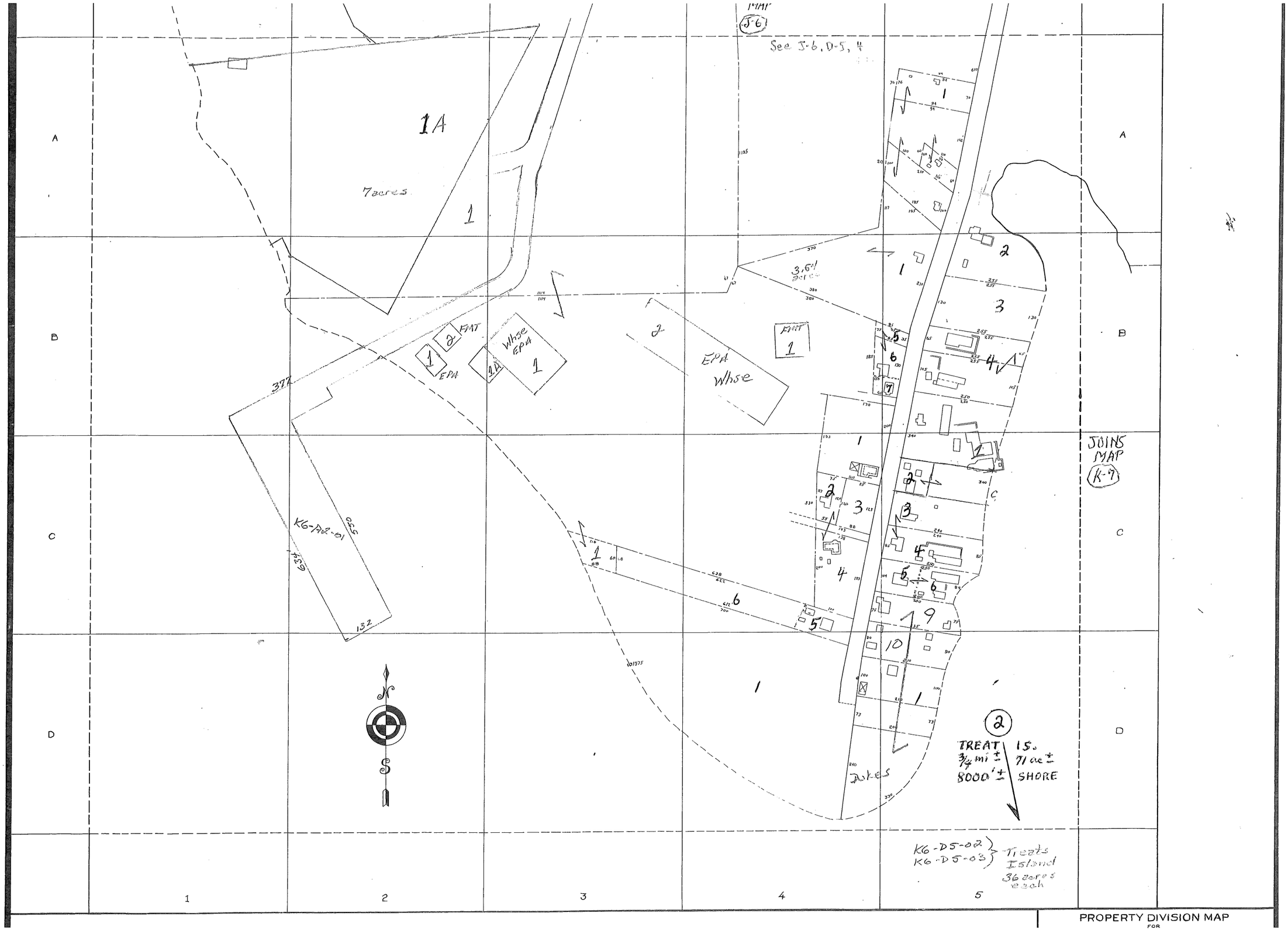

PROPERTY DIVISION MAP
FOR
K6

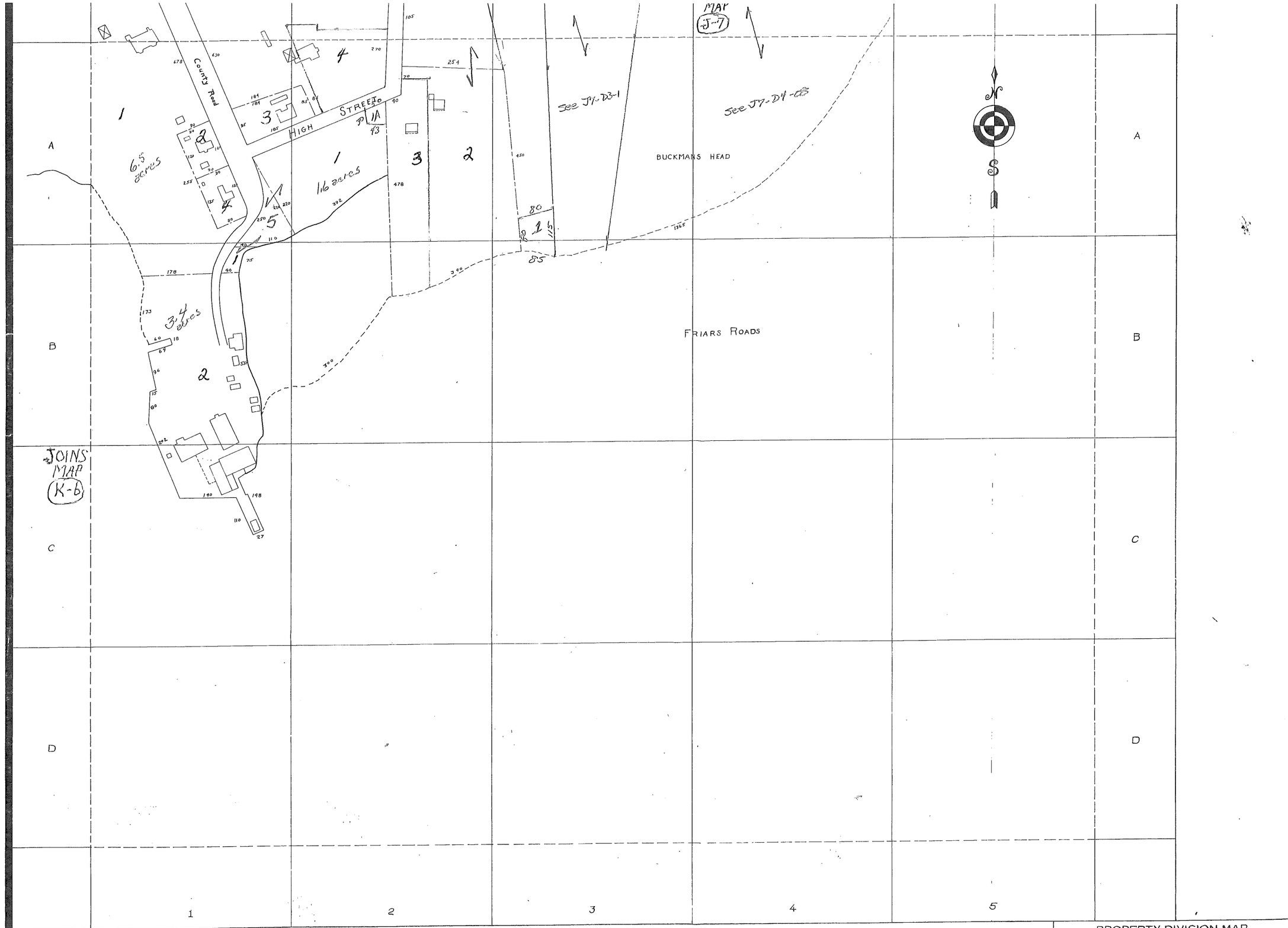

PROPERTY DIVISION MAP FOR

K7